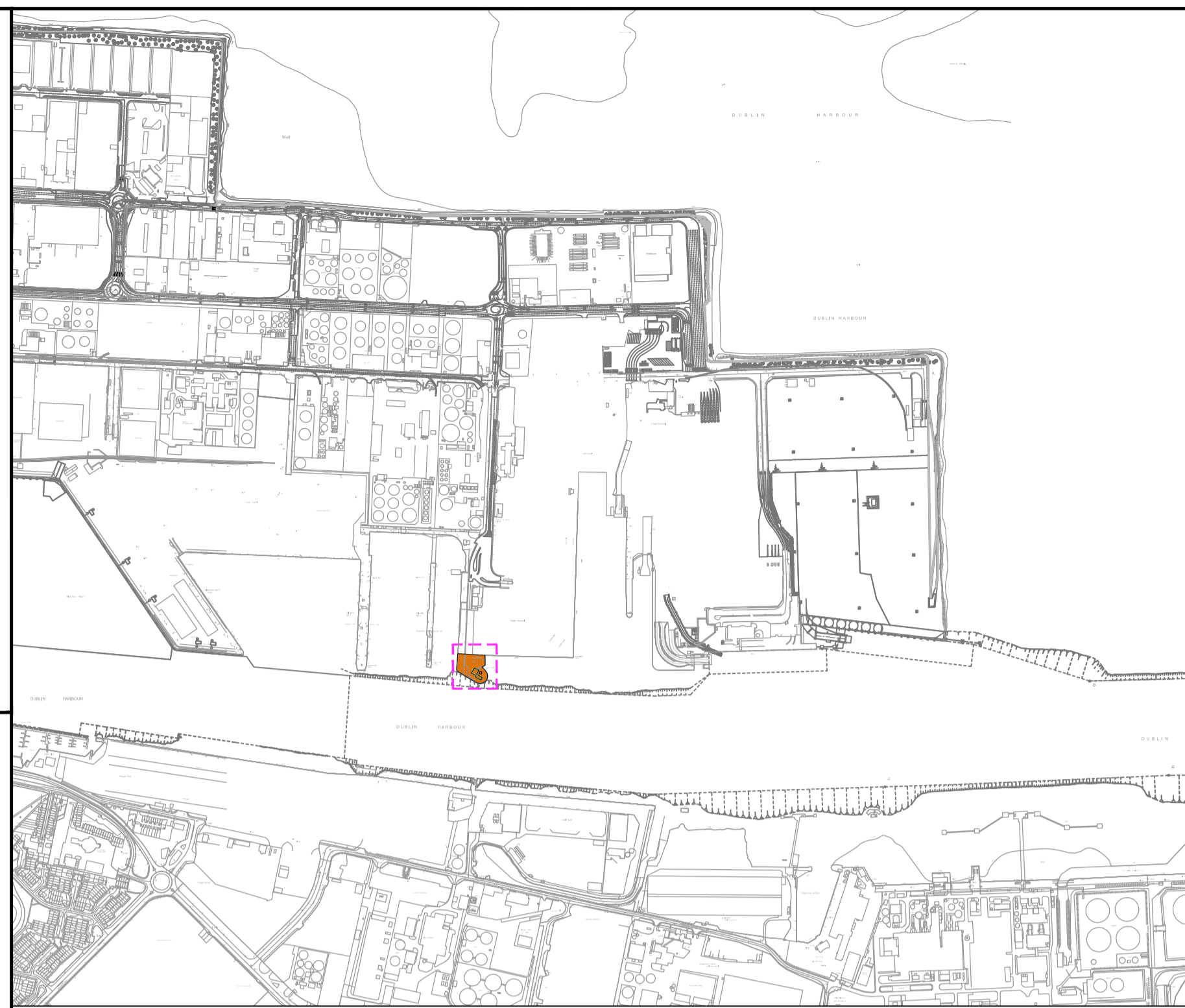
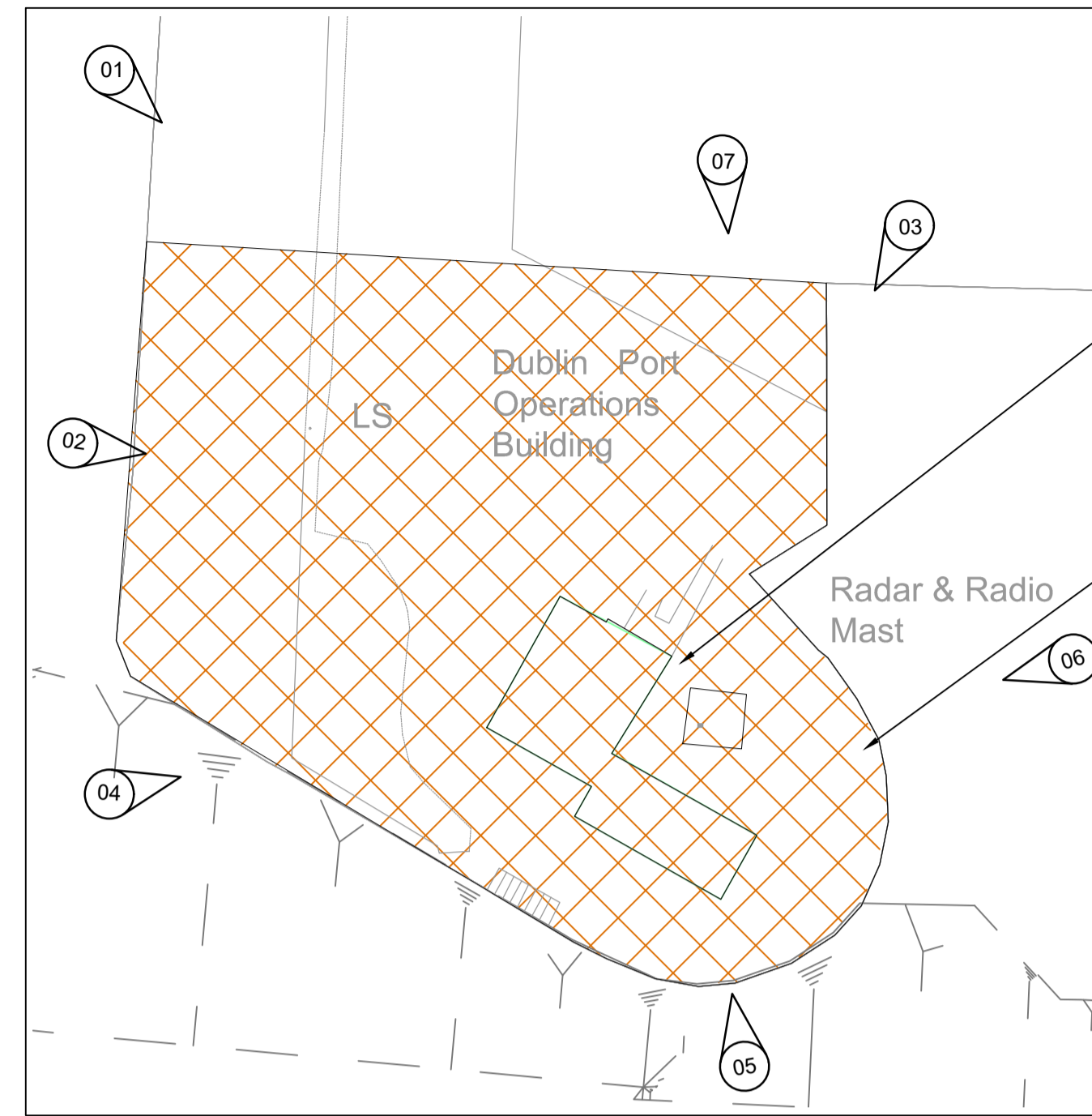


DO NOT SCALE

A1




LOCATION PLAN
SCALE 1:10000



PORT OPERATIONS BUILDING
& PIER HEAD
SCALE 1:500

- PORT OPERATIONS BUILDING**
- FLOOR LEVEL 3.600m OD
 - ROOF LEVEL 13.690m OD
 - GROSS FLOOR BUILDING AREA = 600 m²

- PIER HEAD**
- GROSS AREA = 2950 m²



GENERAL NOTES

1. ALL DIMENSIONS ARE IN METRES UNLESS NOTED OTHERWISE
2. ONLY WRITTEN DIMENSIONS SHALL BE USED. NO DIMENSIONS SHALL BE SCALED FROM THE DRAWINGS
3. ALL LEVELS ARE IN METRES AND ARE TO ORDNANCE DATUM MALIN UNLESS NOTED OTHERWISE
4. ALL COORDINATES ARE IN METRES AND ARE TO IRISH TRANSVERSE MERCATOR
5. DRAWINGS ARE TO BE READ IN CONJUNCTION WITH THE SPECIFICATION
6. ALL DRAWINGS ARE THE PROPERTY OF ATKINS BYRNELOOBY.
7. [xx.xx m CD] REFER TO LEVELS AT CHART DATUM (DUBLIN PORT)
8. ORDNANCE DATUM MALIN [O.D.M.]



9. OS MAP SHEET NO:
3198-18, 3198-19, 3198-20, 3198-23, 3198-24, 3198-25, 3199-16, 3199-17, 3199-18, 3199-21, 3199-23, 3199-24, 3264-2, 3264-3, 3264-4, 3264-5, 3264-8, 3264-9, 3264-10, 3264-13, 3264-14, 3264-15, 3265-1, 3265-6, 3265-7, 3265-8, 3265-9, 3265-11, 3265-12.



VIEW 01



VIEW 02



VIEW 03



VIEW 07



VIEW 04



VIEW 05



VIEW 06

File: CP1770-ATK-01-ZZ-M2-CE-0027-0028.dwg
Date: Jul 05, 2019 - 1:25pm
Plotted by: ENicMhurchu

ATKINS PROJECT No. : 5163122
Ordnance Survey Ireland Licence No. AR0082519
© Ordnance Survey Ireland/Government of Ireland



Rev	Description	By	Date	Chk'd	Auth
00	ISSUED FOR PLANNING	MOD	07.19	KH	AC

ATKINS
Member of the SNC-Lavalin Group
BYRNELOOBY
WS Atkins Ireland Ltd. & ByrneLooby Partners Ltd.
Atkins House,
150 Airside Business Park,
Swords, Co. Dublin

Client
**COMHLAUGHT CHALAFOR
ÁTHA CLIATH
DUBLIN PORT COMPANY**

Project
MP2

Purpose PLANNING					
Title DEMOLITION PLAN PORT OPERATIONS BUILDING & PIER HEAD					
Original Scale As Shown @ A1	Design/Drawn MOD	Checked KH	Authorised AC		
Date 05.07.19	Date 05.07.19	Date 05.07.19	Date 05.07.19		
Status P	Drawing Number CP1770-ATK-01-ZZ-M2-CE-0027	Rev 00			